

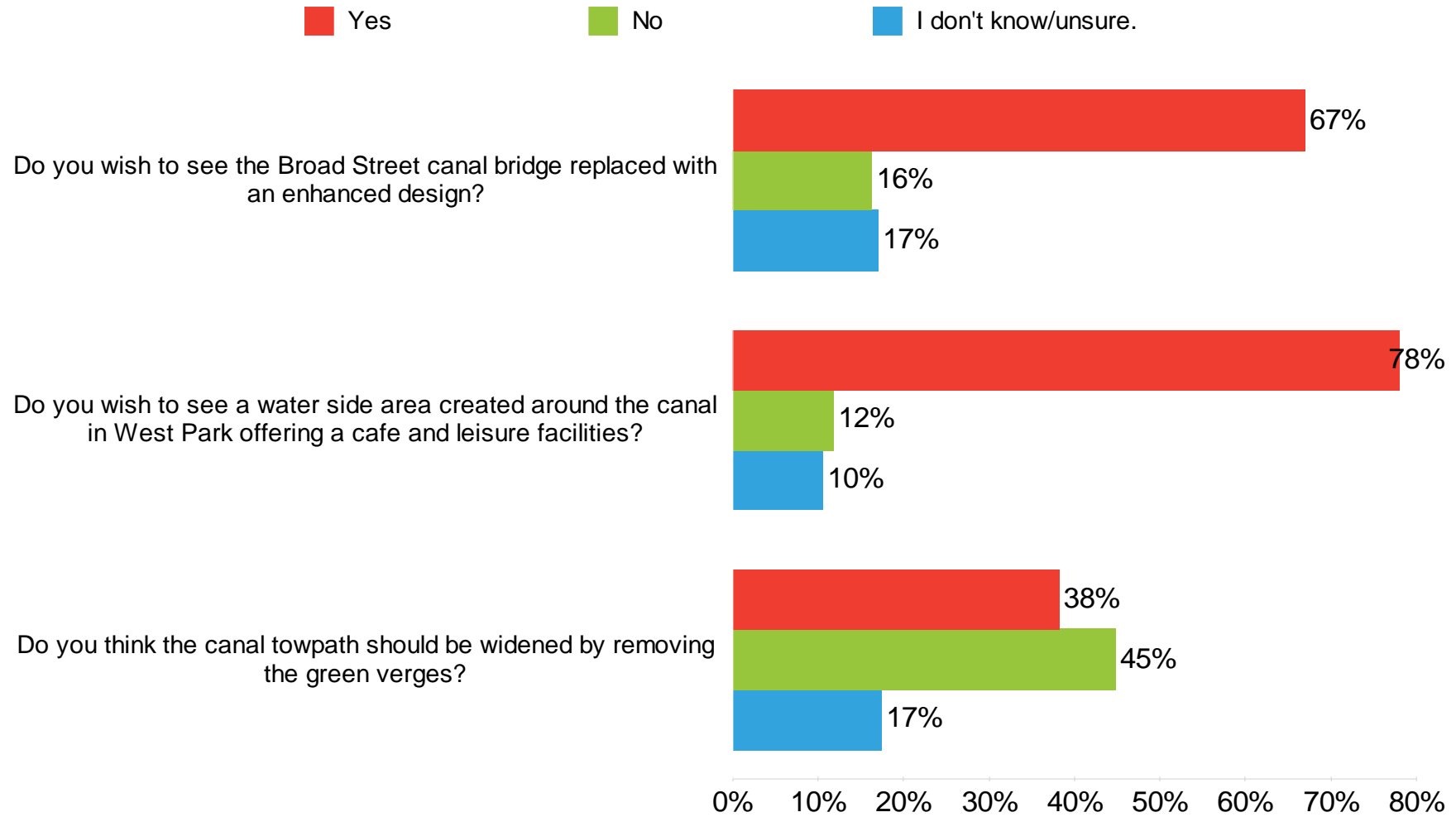
Improving Derby Road junctions.

Q1. With regard to prioritising improvements to Derby Road junctions, please rank the following in order of importance to you. 1 being the most important and 5 being the least important.

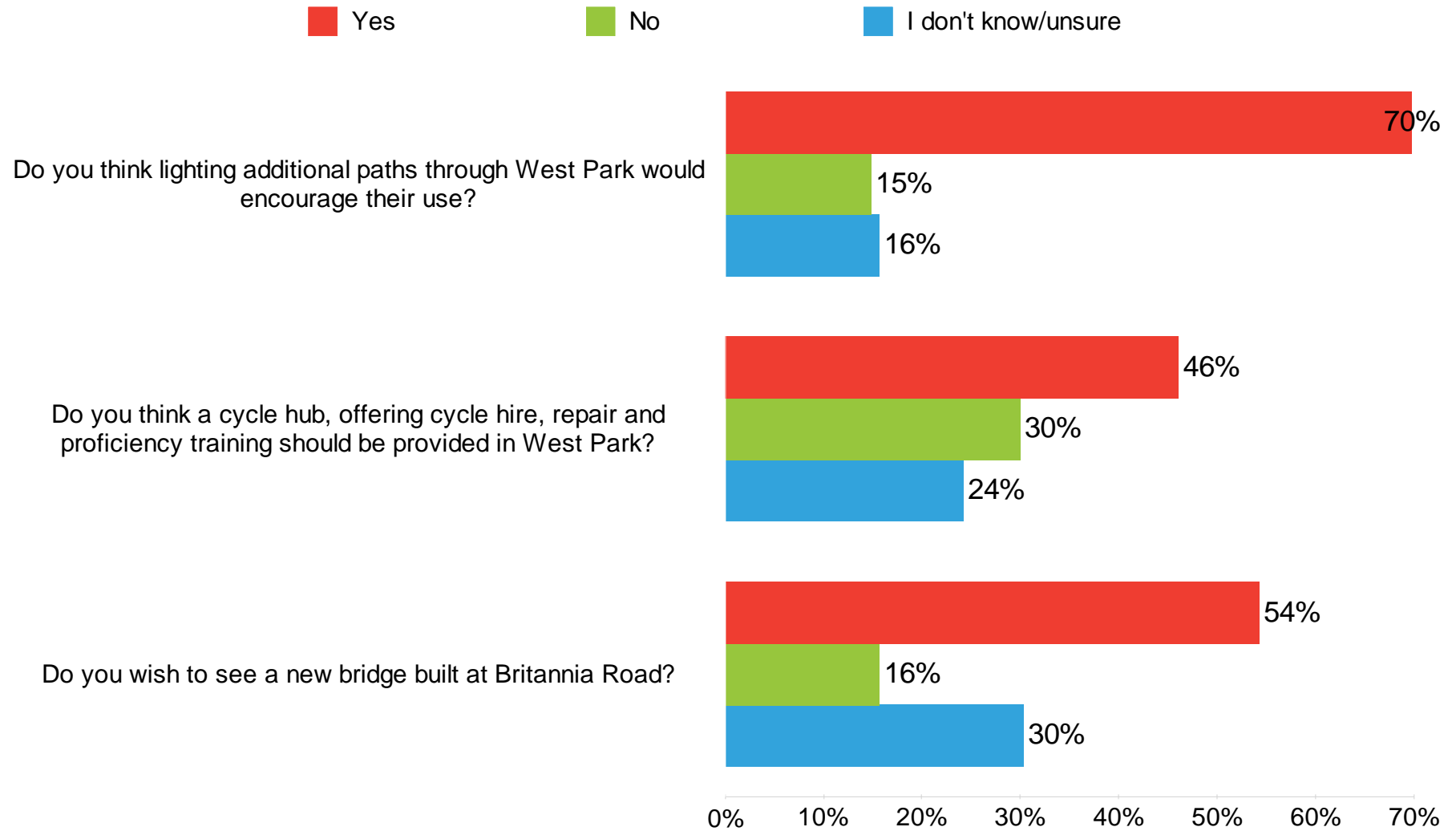
	1	2	3	4	5
Avoid the gridlock from stationary traffic on the roundabouts.	358	81	44	29	44
	64%	15%	8%	5%	8%
Improve the reliability and accessibility of bus services.	18	61	109	184	173
	3%	11%	20%	34%	32%
Improve cycle safety.	48	94	155	134	116
	9%	17%	28%	24%	21%
Coordinate pedestrian crossings with traffic movements.	66	232	119	91	39
	12%	42%	22%	17%	7%
Maintain or enhance the green appearance of the area.	66	81	121	107	171
	12%	15%	22%	20%	31%

Pedestrian and Cycleway Improvements.

Q2 to Q4 Pedestrian & Cycleway Improvements.

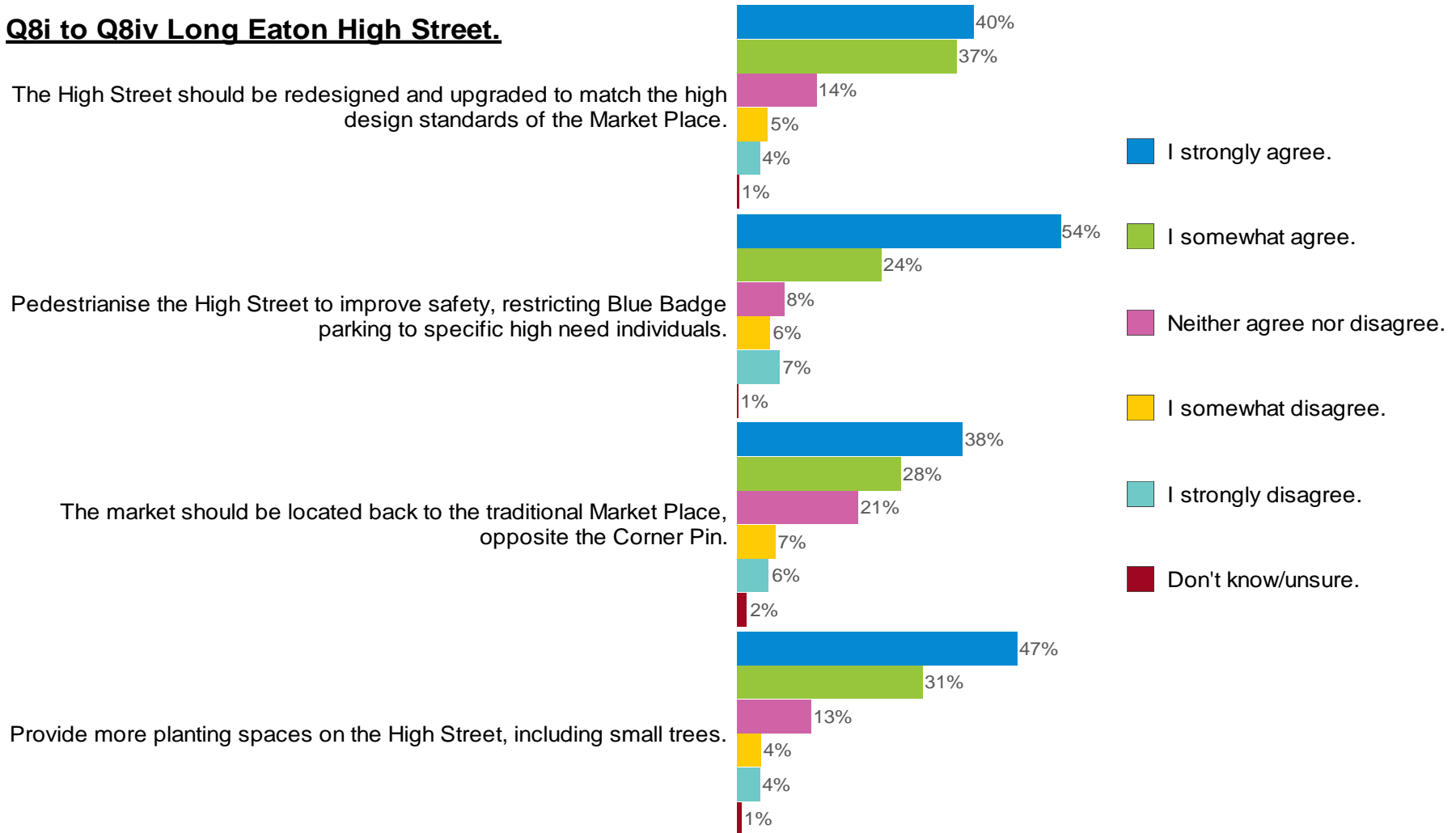


Q5 to Q7 Pedestrian and Cycleway Improvements.

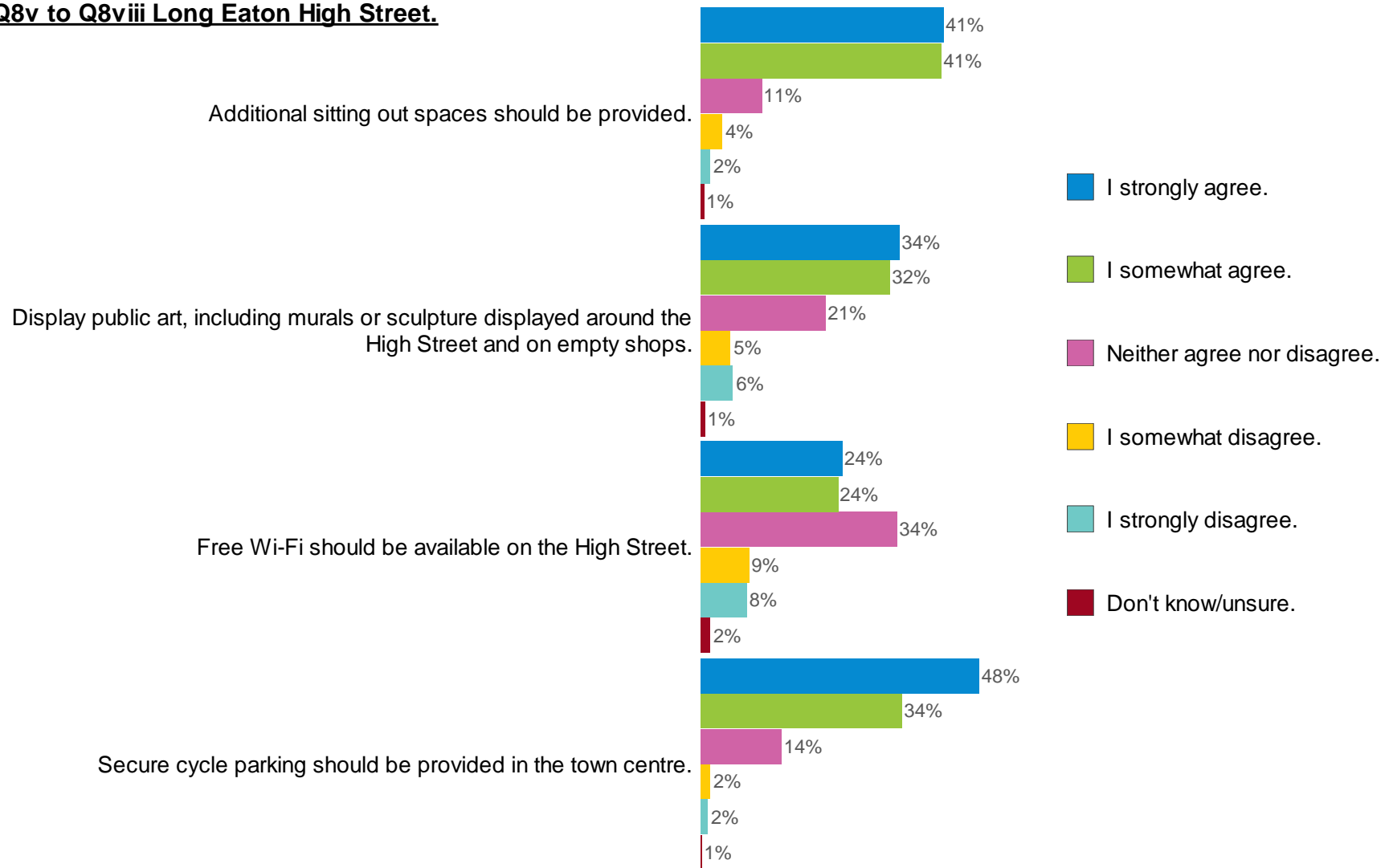


Long Eaton High Street.

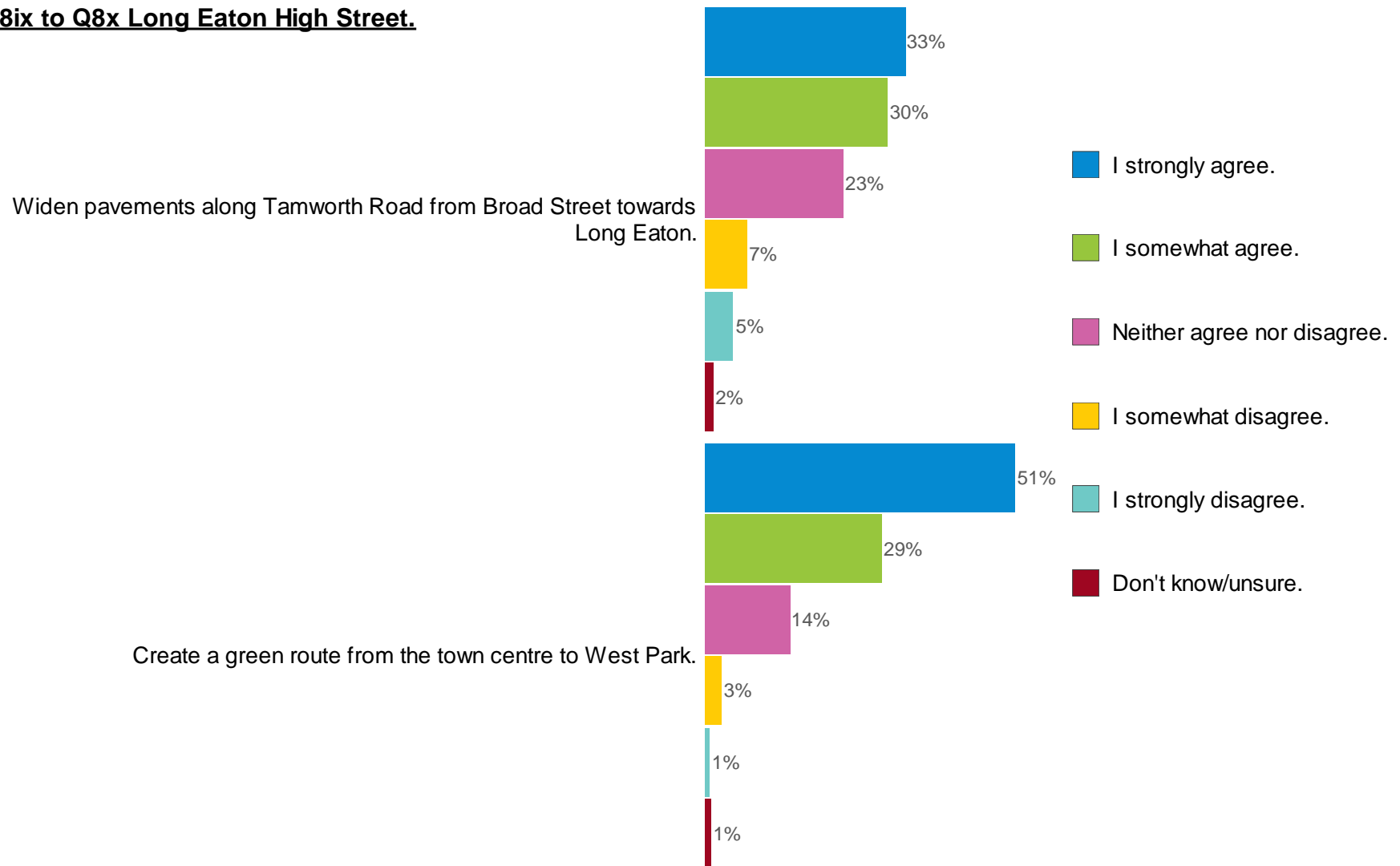
Q8i to Q8iv Long Eaton High Street.



Q8v to Q8viii Long Eaton High Street.

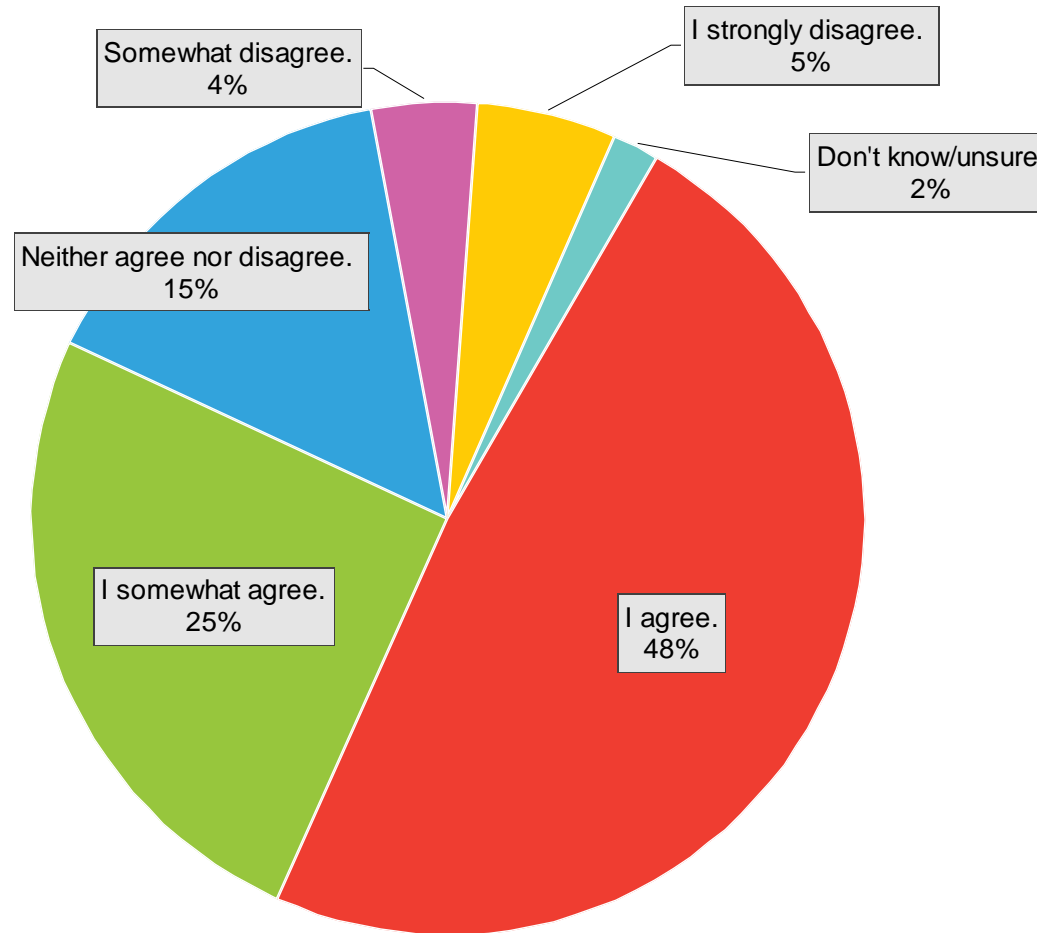


Q8ix to Q8x Long Eaton High Street.



Box Office Cultural Hub.

Q9. Agreement or disagreement re refurbishment of Box Office as a cultural hub.

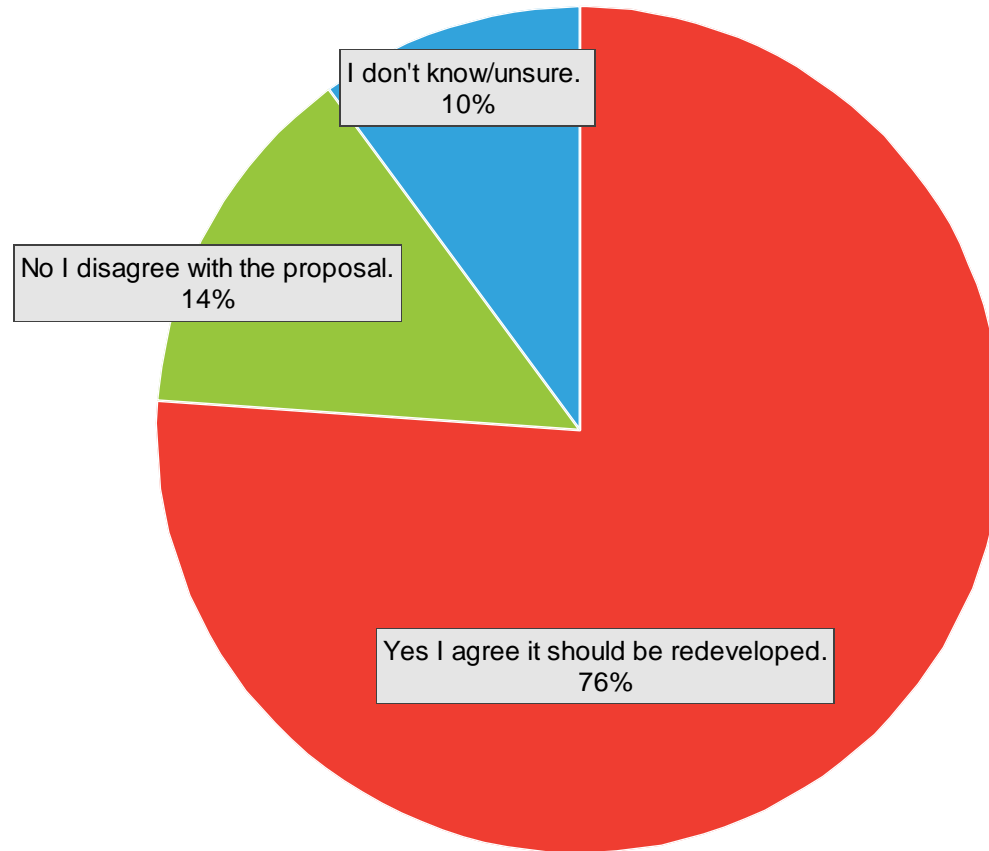


Q10. If the Box Office is redeveloped, please rank the following options in order of importance to you. 1 being the most important and 3 being the least important.

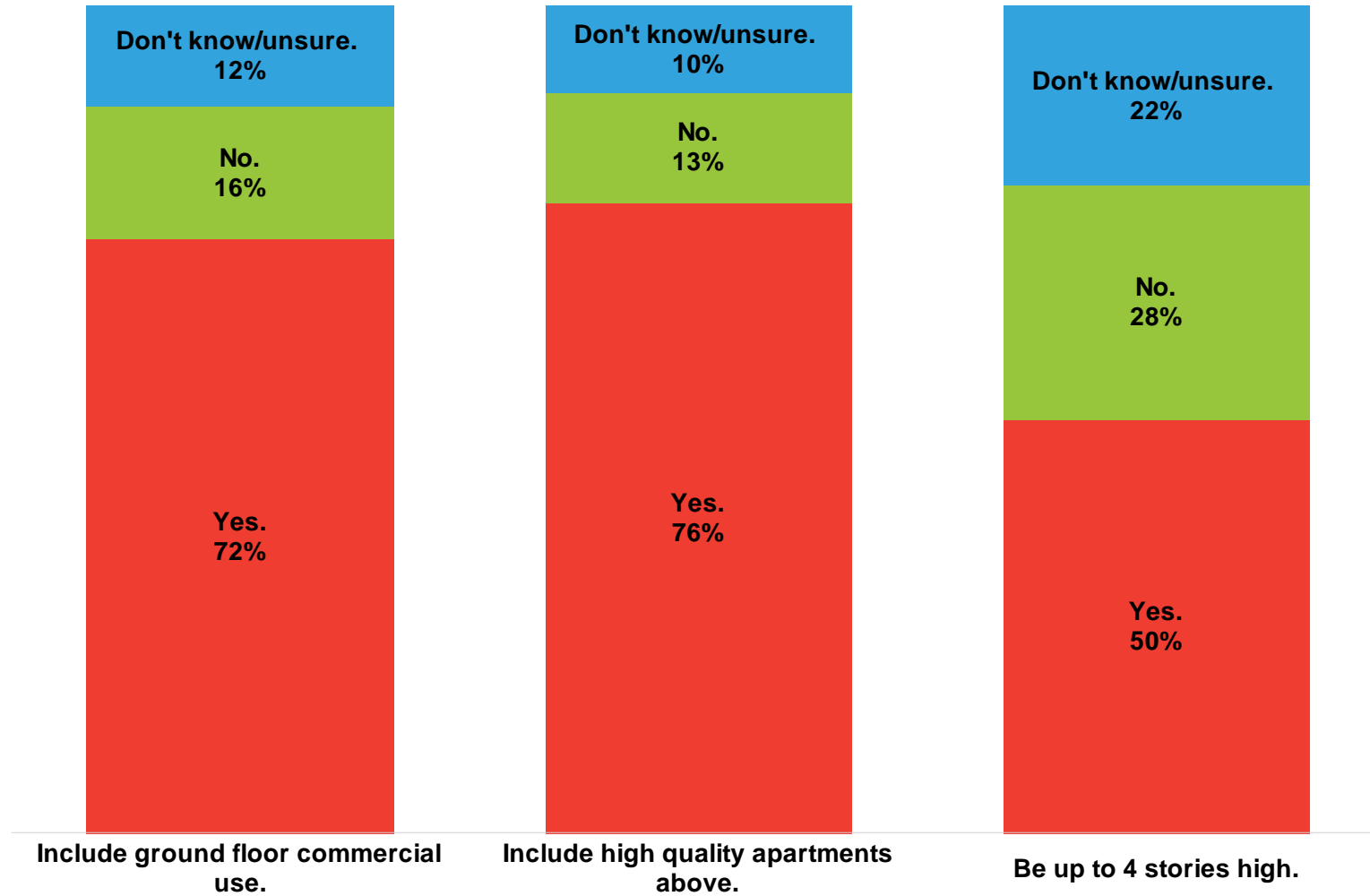
	1	2	3
An art café with gallery space.	113	189	254
	<i>20%</i>	<i>34%</i>	<i>46%</i>
An auditorium capable of hosting film, projection, lectures and spoken word performance.	231	218	107
	<i>42%</i>	<i>39%</i>	<i>19%</i>
A multi-functional event space, capable of hosting small scale cultural events, weddings etc.	212	149	195
	<i>38%</i>	<i>27%</i>	<i>35%</i>

Galaxy Row Redevelopment.

Q12. Agree or disagree Galaxy Cinema should be knocked down & redeveloped.

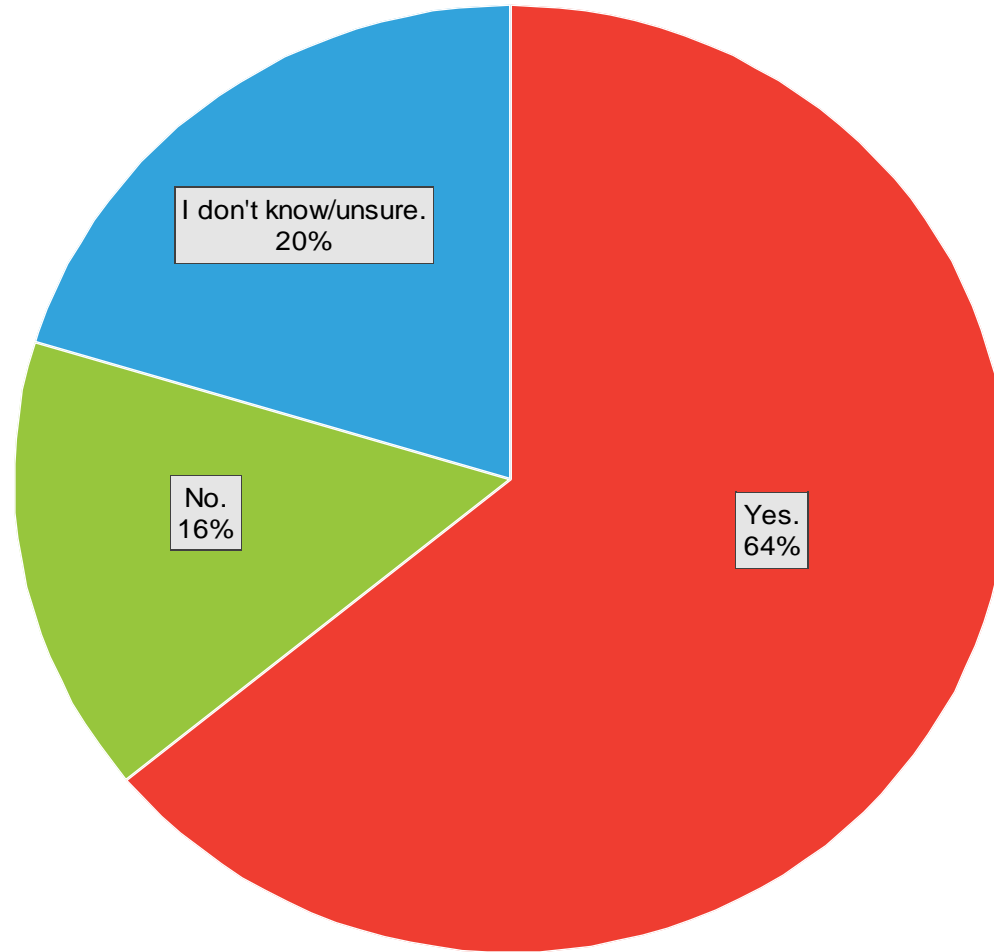


Q13. Do you think the Galaxy redevelopment should:

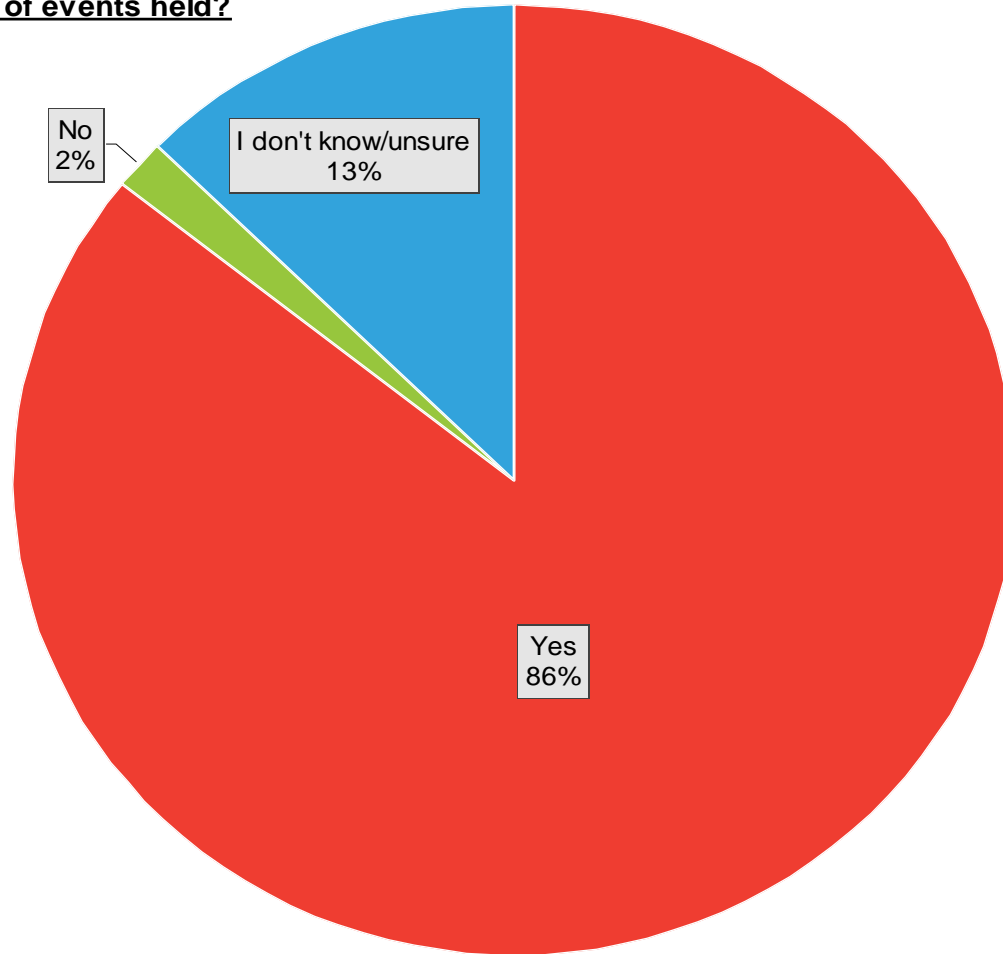


West Park Events Space.

Q14. Do you feel that West Park event space is in need of improvement?

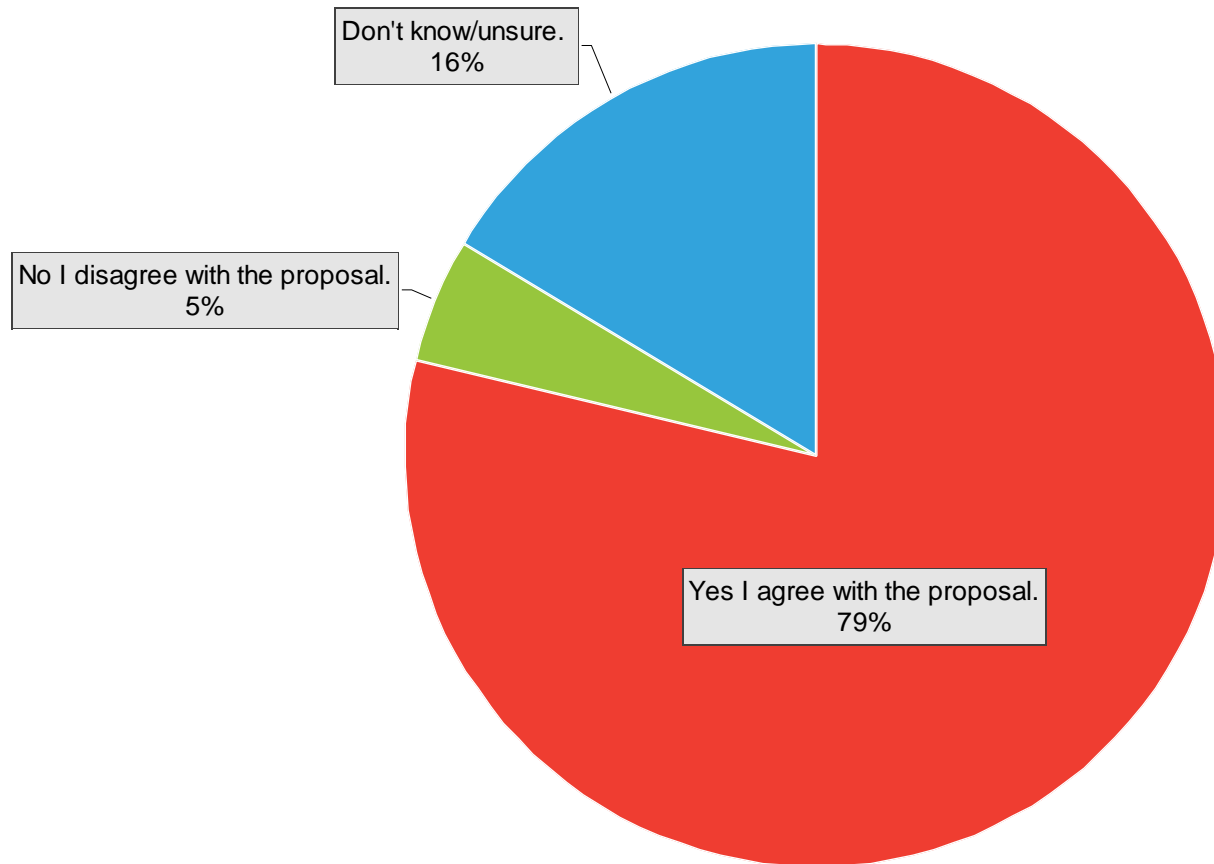


Q15. If improvements are made to West Park, would you like to see an increase in the number of events held?

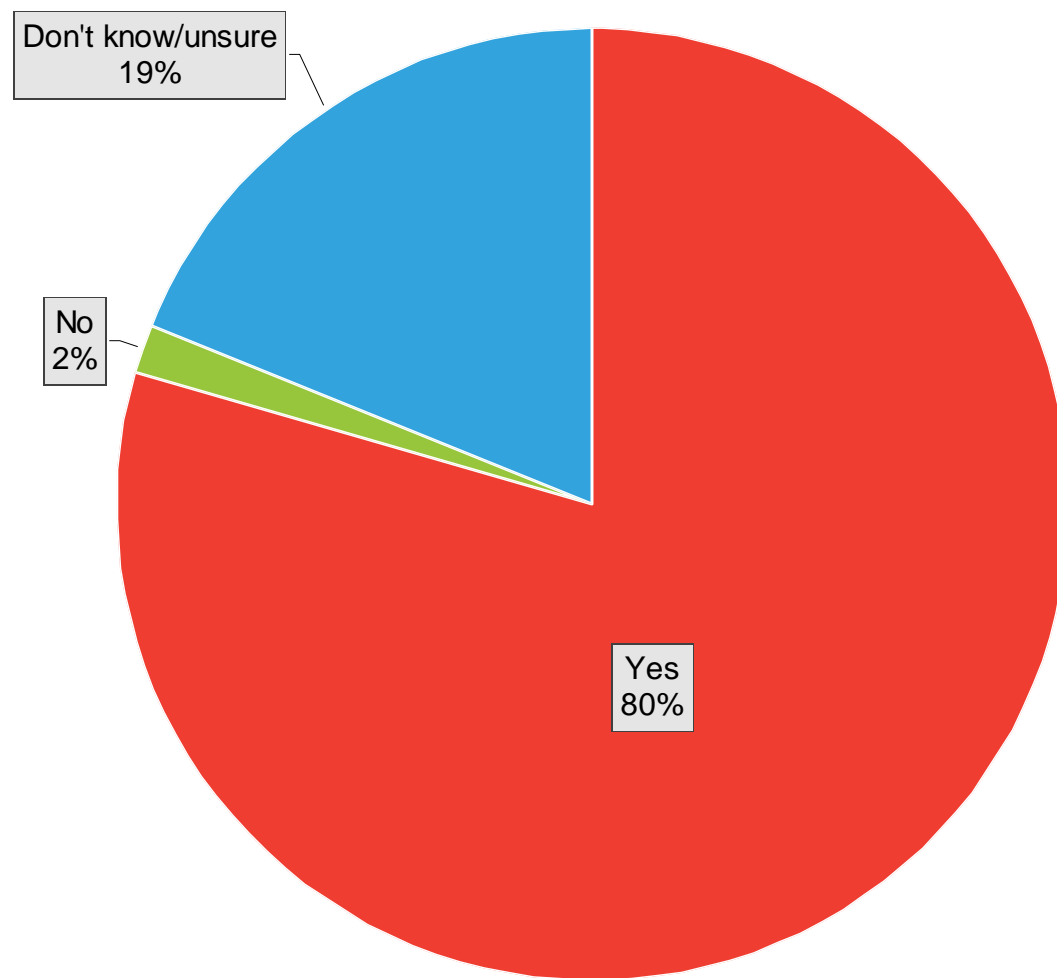


Stable Block Managed Workspace Units.

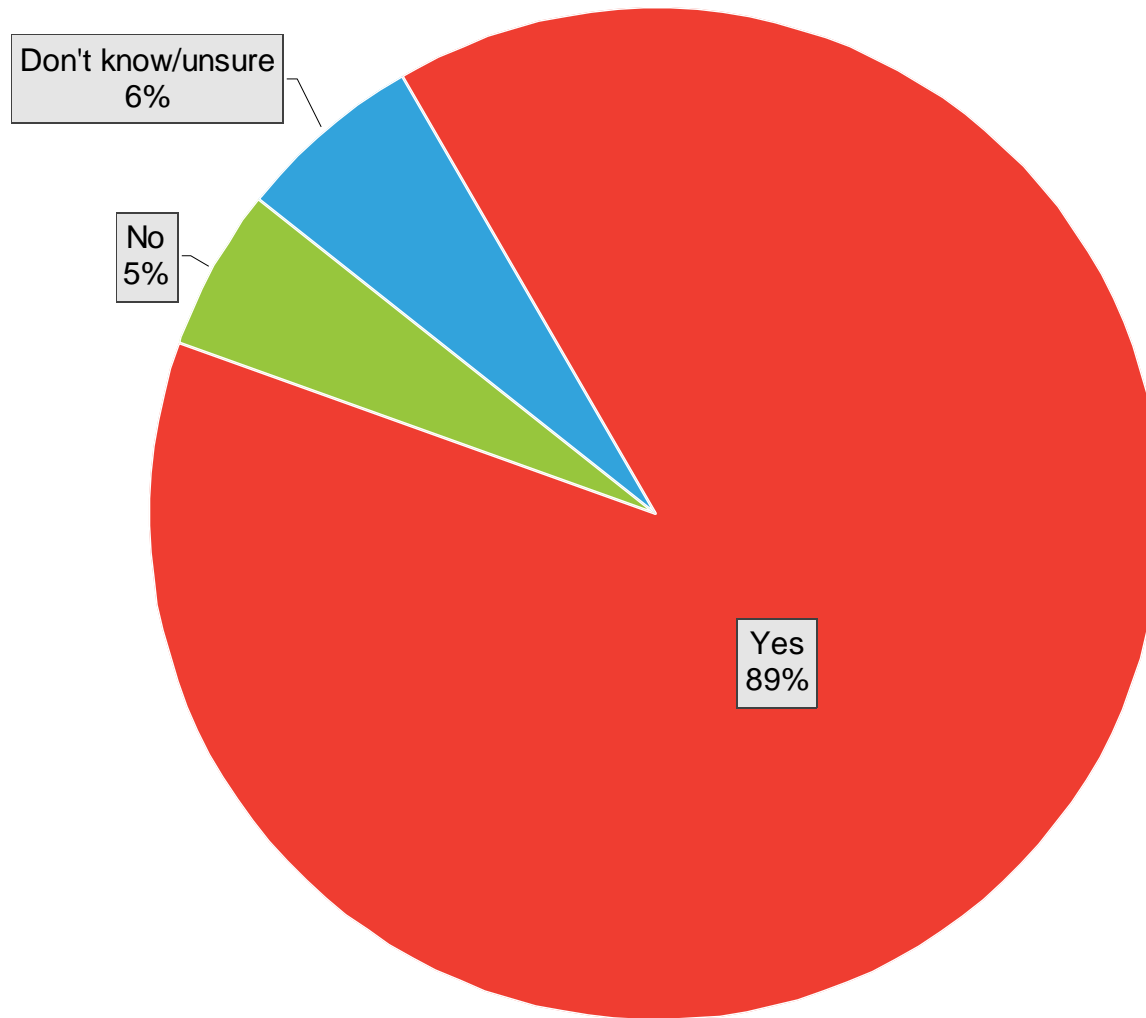
Q17. Proposal that the former Stable Block should be converted for commercial use.



Q18. If converted, should the commercial use be as starter units?

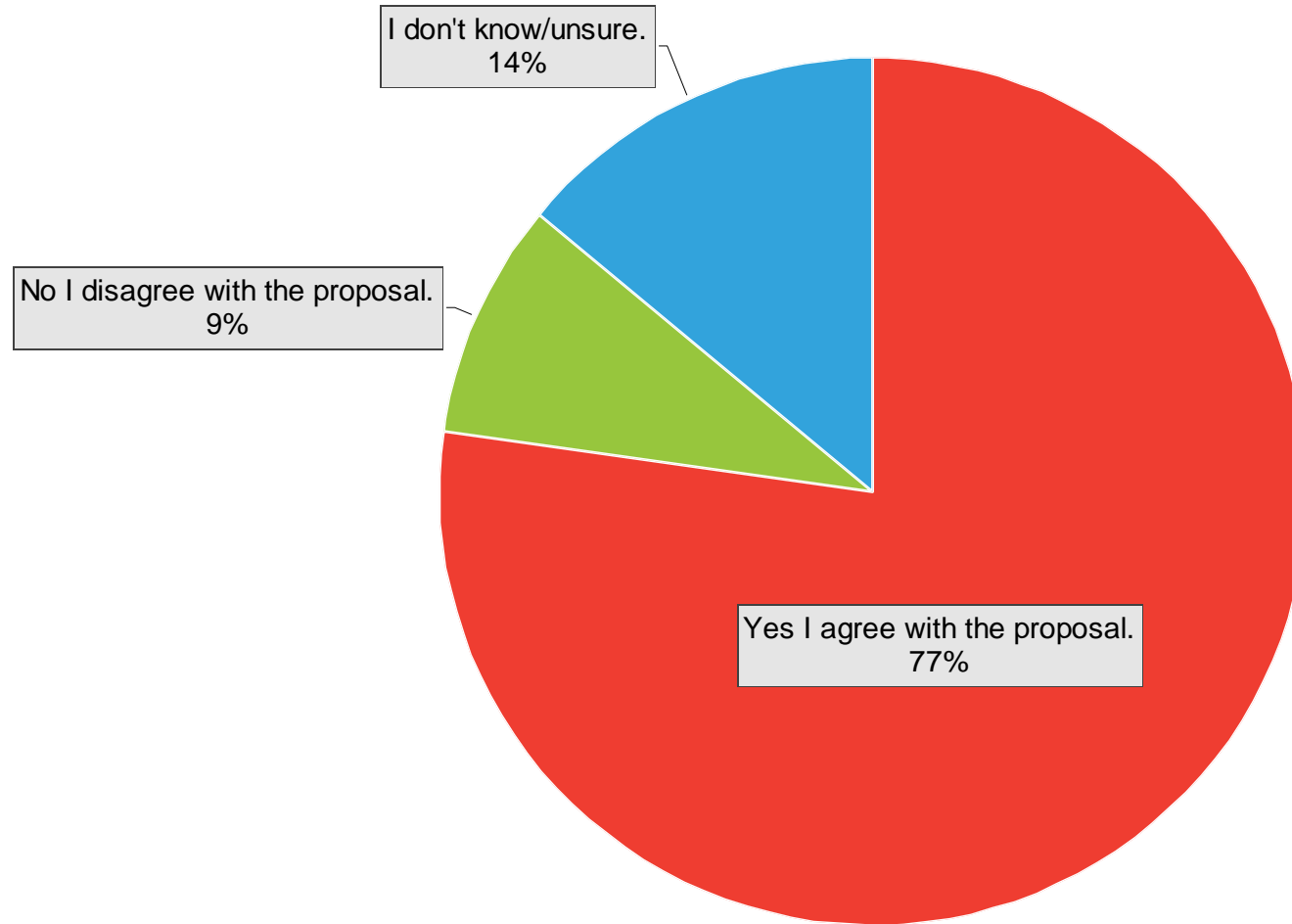


Q19. If converted to starter units, should they be a mix of offices and workshops.

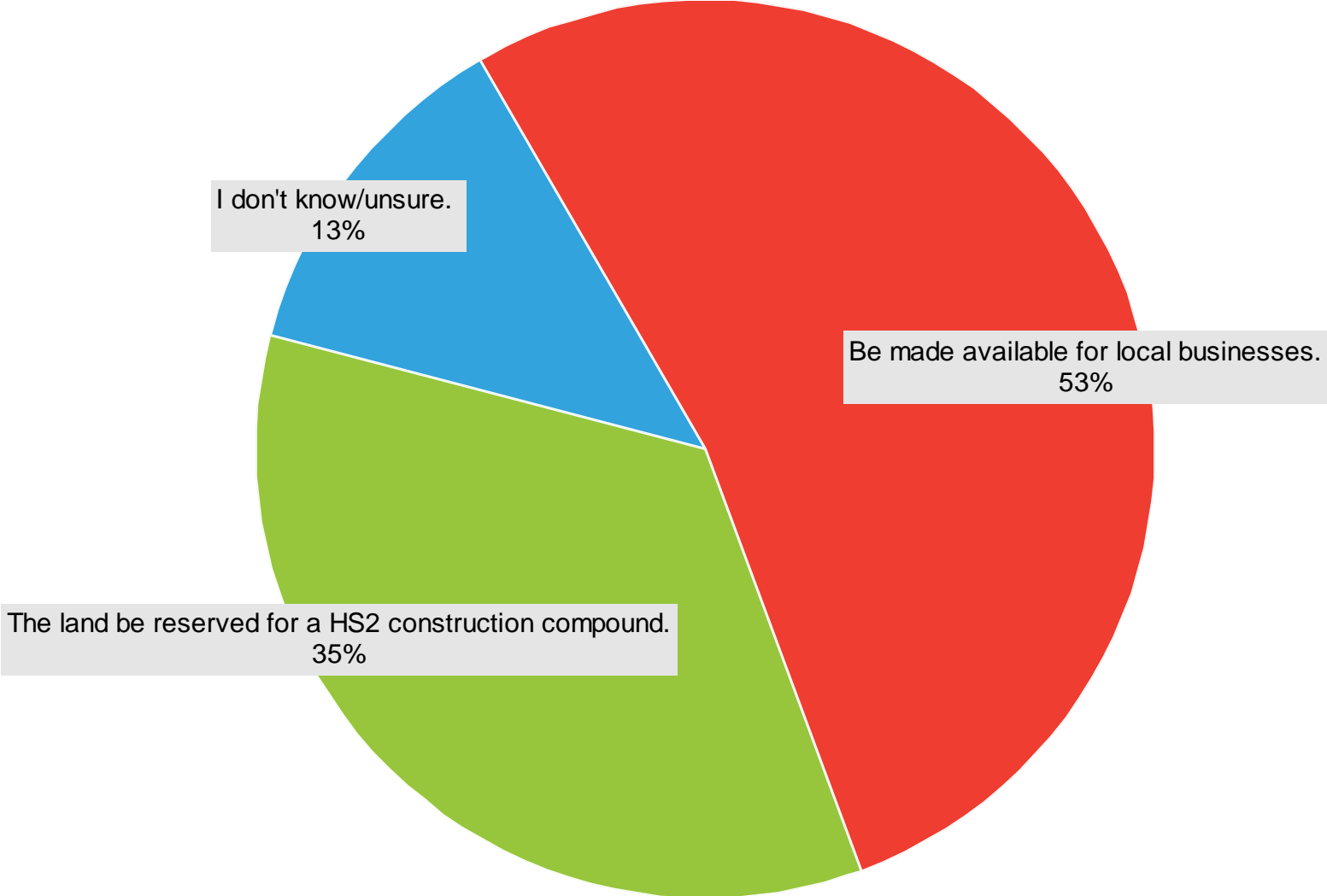


Forbes Park.

Q21. Proposal to bring Forbes Park into beneficial use.

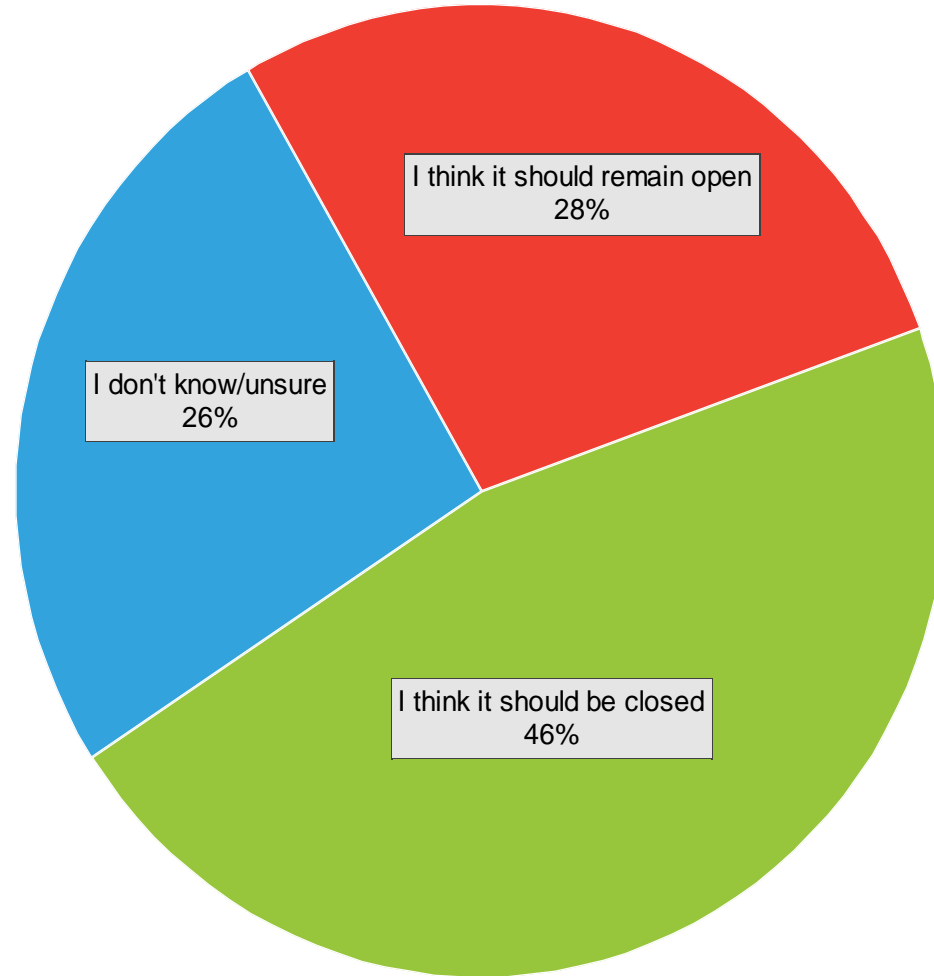


Q22. Forbes Park - How should the land be used?



Low level Railway Line.

Q24. Future of Low level Railway Line through Long Eaton.



Q25. If the Low Level Railway Line is closed, how do you feel the land should be used? Please rank the following options in the order of importance to you, with 1 being the highest and 5 being the lowest.

	1	2	3	4	5
A revised route for the HS2 line that avoids the need for demolition west of Bonsall Street and New Tythe Street east of Meadow Lane.	177	88	79	73	139
	32%	16%	14%	13%	25%
A route for NET tram to be extended into and potentially through Long Eaton.	244	110	58	57	87
	44%	20%	10%	10%	16%
Additional land to be made available for economic development, including for the extension of Huss's Lane and Manor House Road industrial estates.	16	92	145	189	114
	3%	17%	26%	34%	21%
Provision of new affordable housing close to the town centre.	45	97	130	150	134
	8%	17%	23%	27%	24%
Provision of a new linear park to include a cycling route from Nottingham Road to Fields Farm and overflow parking for the town centre.	76	169	144	86	81
	14%	30%	26%	15%	15%